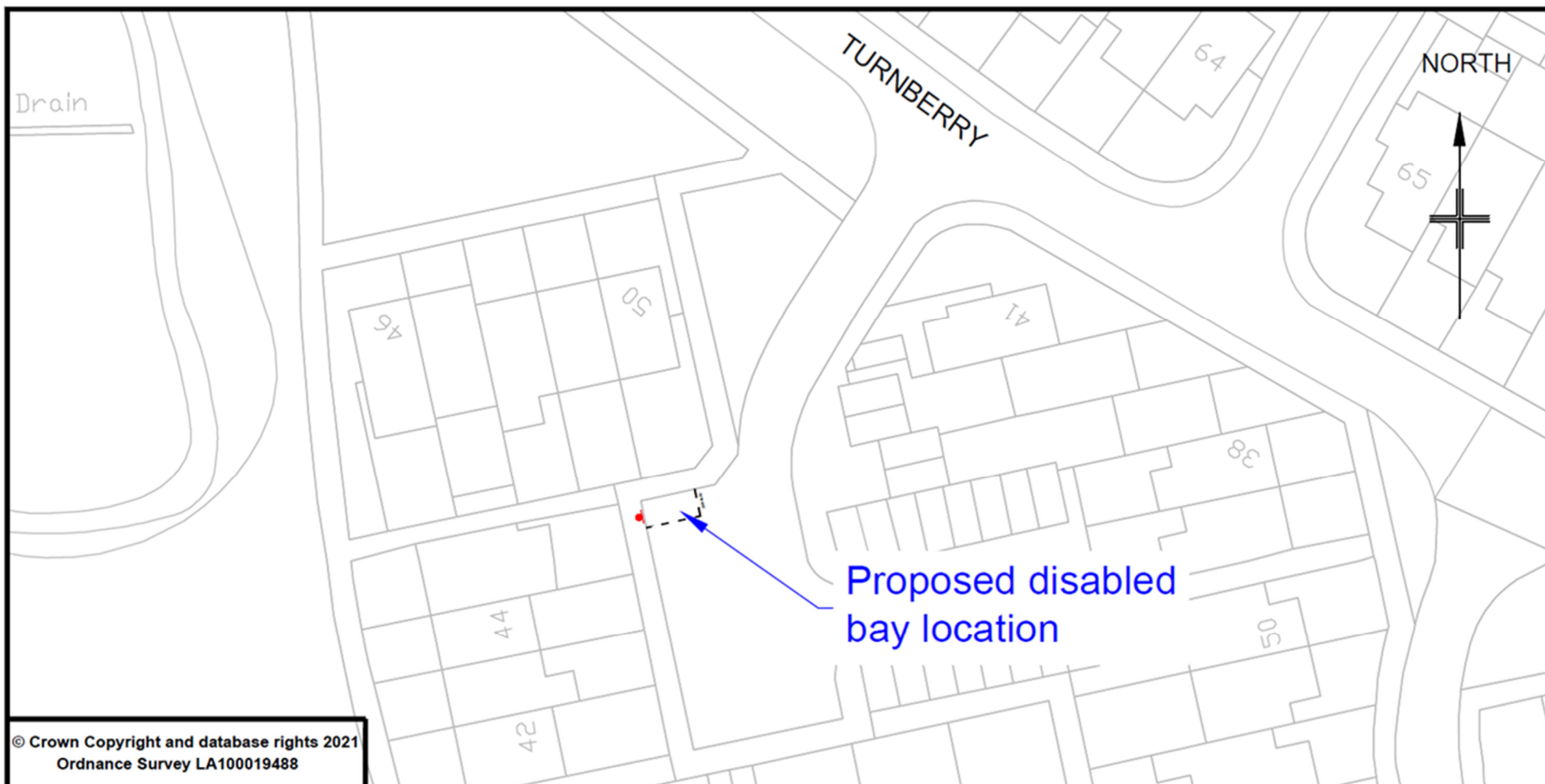


## ANNEX A – ADVERTISED PROPOSAL PLANS

### **A – TURNBERRY**



© Crown Copyright and database rights 2021  
Ordnance Survey LA100019488



PLACE, PLANNING & REGENERATION  
Highway Engineering Group

#### Notes:

1. Do not scale from drawing.
2. All traffic management to be in accordance with Safety at street works and road works: A code of practice.
3. Works commenced after viewing the relevant statutory undertakers drawings and searching using cable avoidance tools.
4. Setting out carried out by BFC Engineer(s).

#### Project title

Disabled Parking Bay 2021 - Phase 1

#### Drawing title

49 Turnberry - Disabled bay installation

#### Prepared by

GW

#### Checked by

LC

#### Scale

1:500 @ A4

#### Date

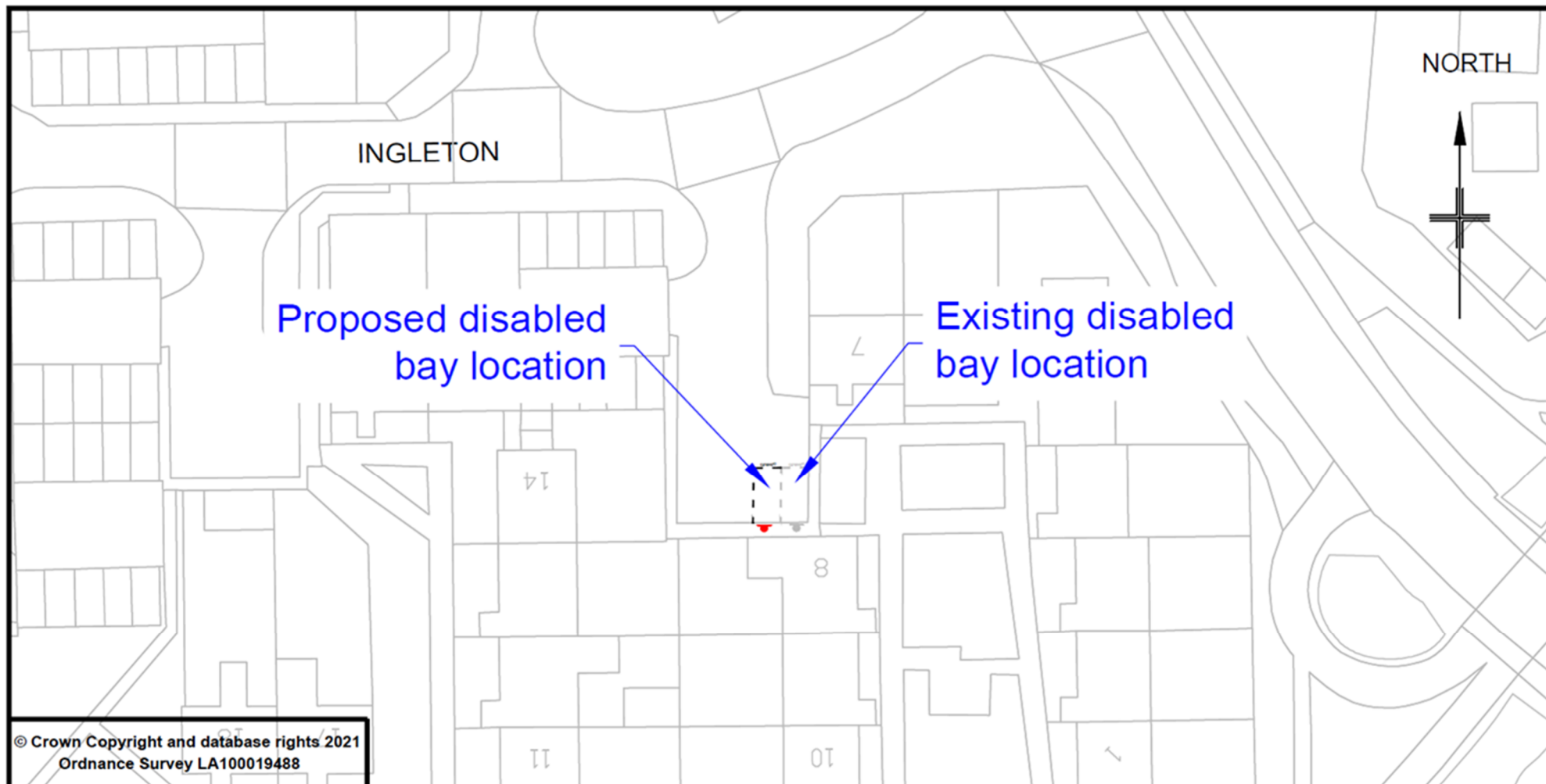
September 2021

#### Project No.

#### Drawing Number

#### Amend Letter

## B – INGLETON



© Crown Copyright and database rights 2021  
Ordnance Survey LA100019488



PLACE, PLANNING & REGENERATION  
Highway Engineering Group

### Notes:

1. Do not scale from drawing.
2. All traffic management to be in accordance with Safety at street works and road works: A code of practice.
3. Works commenced after viewing the relevant statutory undertakers drawings and searching using cable avoidance tools.
4. Setting out carried out by BFC Engineer(s).

### Project title

Disabled Parking Bay 2021 - Phase 1

### Drawing title

8 Ingleton - Disabled bay installation

### Prepared by

GW

### Checked by

LC

### Scale

1:500 @ A4

### Date

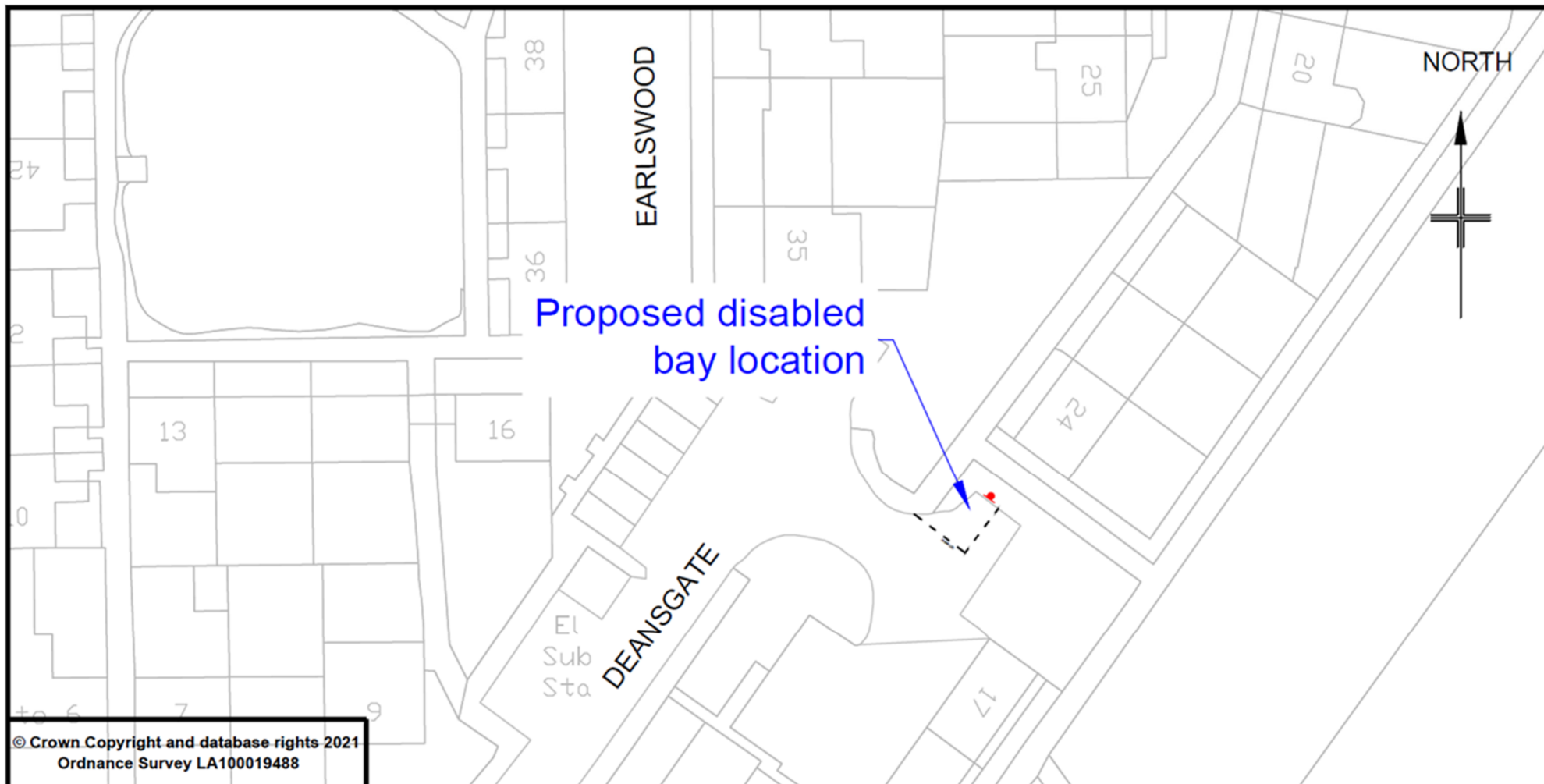
September 2021

### Project No.

### Drawing Number

### Amend Letter

# C – DEANSGATE



© Crown Copyright and database rights 2021  
Ordnance Survey LA100019488



PLACE, PLANNING & REGENERATION  
Highway Engineering Group

## Notes:

1. Do not scale from drawing.
2. All traffic management to be in accordance with Safety at street works and road works: A code of practice.
3. Works commenced after viewing the relevant statutory undertakers drawings and searching using cable avoidance tools.
4. Setting out carried out by BFC Engineer(s).

## Project title

Disabled Parking Bay 2021 - Phase 1

## Drawing title

24 Earlswood - Disabled bay installation

## Prepared by

GW

## Checked by

LC

## Scale

1:500 @ A4

## Date

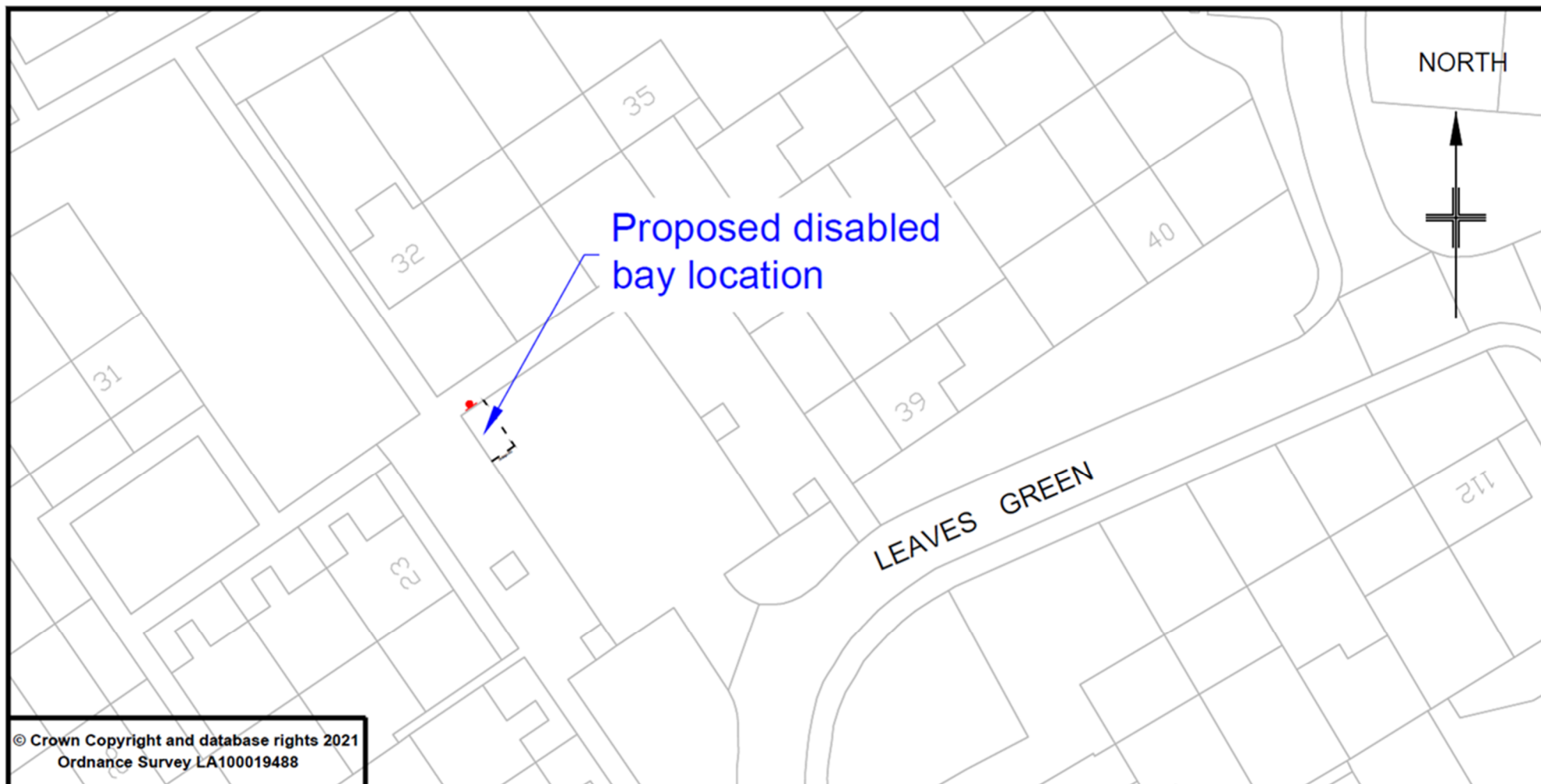
September 2021

## Project No.

## Drawing Number

## Amend Letter

## D – LEAVES GREEN



© Crown Copyright and database rights 2021  
Ordnance Survey LA100019488



PLACE, PLANNING & REGENERATION  
Highway Engineering Group

### Notes:

1. Do not scale from drawing.
2. All traffic management to be in accordance with Safety at street works and road works: A code of practice.
3. Works commenced after viewing the relevant statutory undertakers drawings and searching using cable avoidance tools.
4. Setting out carried out by BFC Engineer(s).

### Project title

Disabled Parking Bay 2021 - Phase 1

### Drawing title

25 Leaves Green - Disabled bay installation

### Prepared by

GW

### Checked by

LC

### Scale

1:500 @ A4

### Date

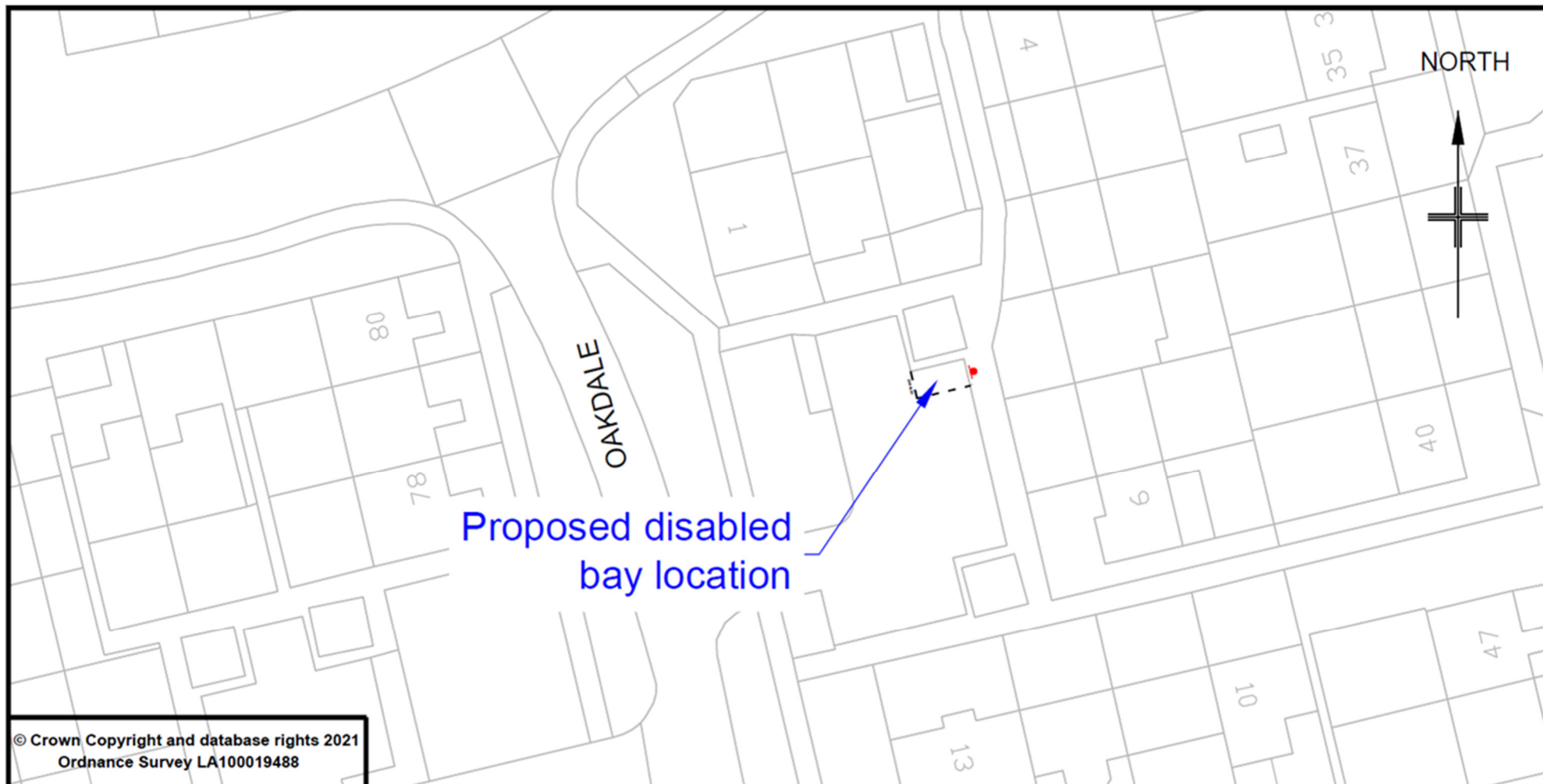
September 2021

### Project No.

### Drawing Number

### Amend Letter





© Crown Copyright and database rights 2021  
Ordnance Survey LA100019488



PLACE, PLANNING & REGENERATION  
Highway Engineering Group

Notes:

1. Do not scale from drawing.
2. All traffic management to be in accordance with Safety at street works and road works: A code of practice.
3. Works commenced after viewing the relevant statutory undertakers drawings and searching using cable avoidance tools.
4. Setting out carried out by BFC Engineer(s).

Project title

Disabled Parking Bay 2021 - Phase 1

Drawing title

4 Oakdale - Disabled bay installation

Prepared by

GW

Checked by

LC

Scale

1:500 @ A4

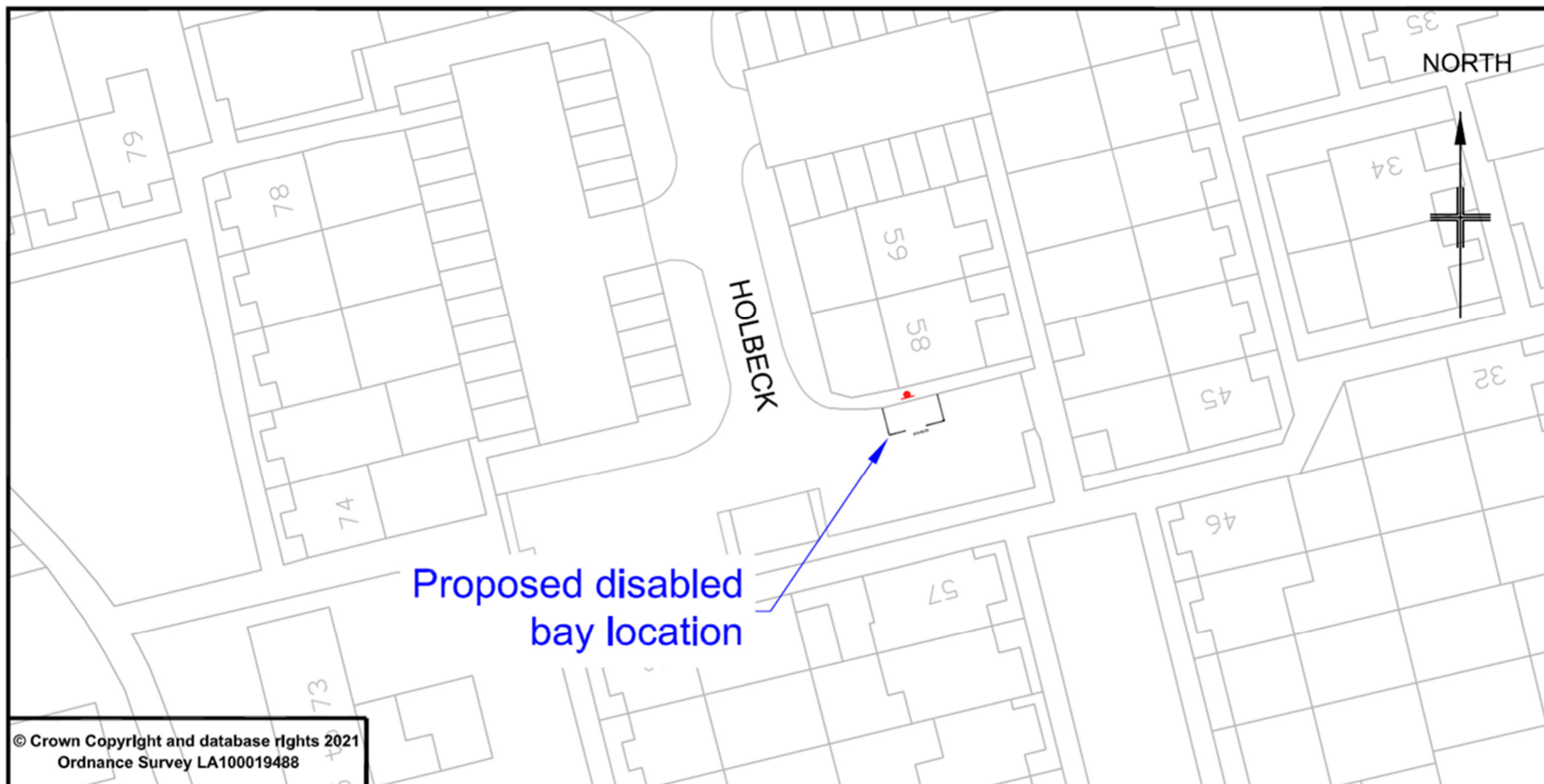
Date

September 2021

Project No.

Drawing Number

Amend Letter



© Crown Copyright and database rights 2021  
Ordnance Survey LA100019488



PLACE, PLANNING & REGENERATION  
Highway Engineering Group

**Notes:**

1. Do not scale from drawing.
2. All traffic management to be in accordance with Safety at street works and road works: A code of practice.
3. Works commenced after viewing the relevant statutory undertakers drawings and searching using cable avoidance tools.
4. Setting out carried out by BFC Engineer(s).

**Project title**

Disabled Parking Bay 2021 - Phase 1

**Drawing title**

58 Holbeck - Disabled bay installation

**Prepared by**

GW

**Checked by**

LC

**Scale**

1:500 @ A4

**Date**

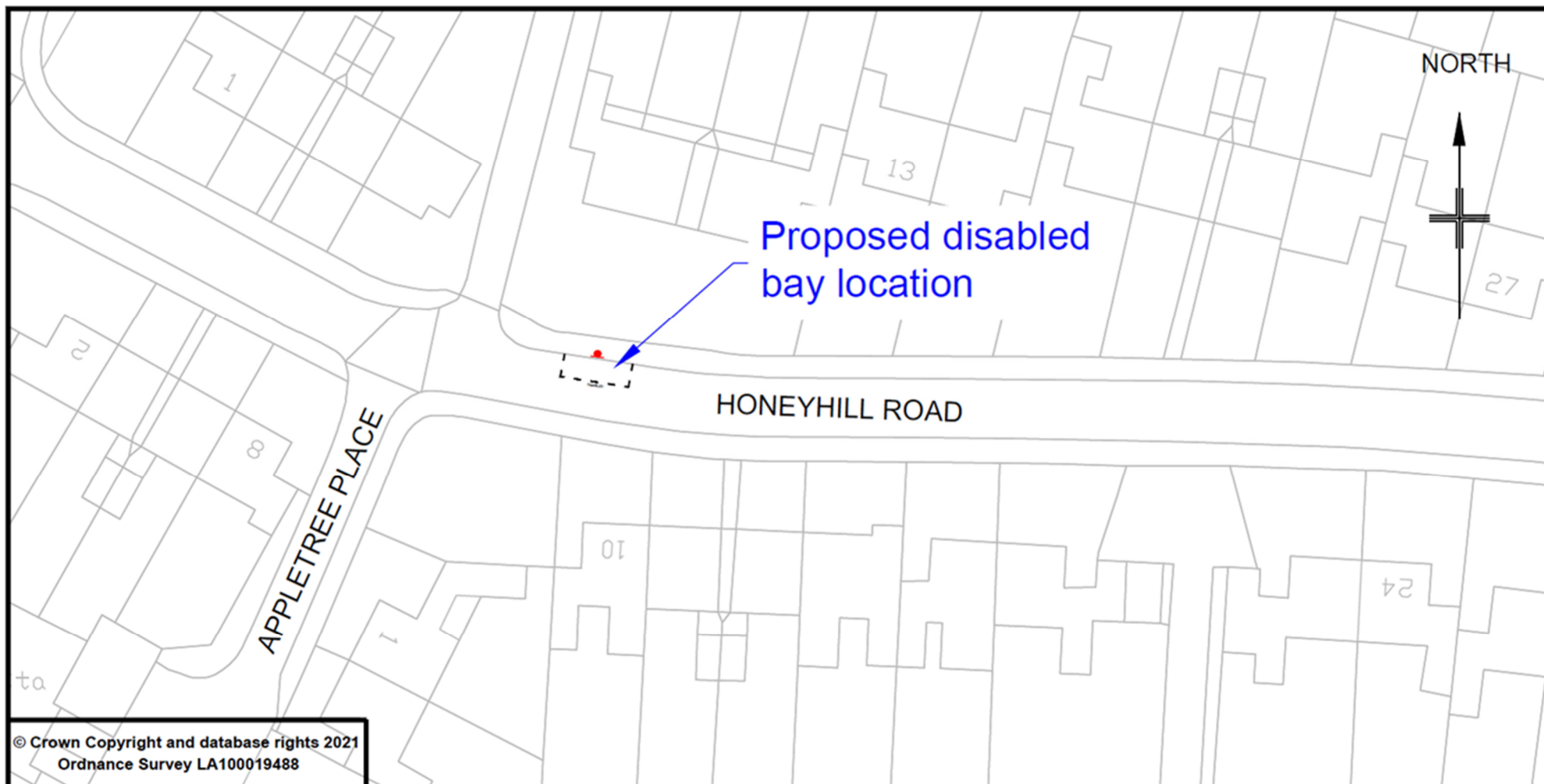
September 2021

**Project No.**

**Drawing Number**

**Amend Letter**

## G – HONEYHILL ROAD



© Crown Copyright and database rights 2021  
Ordnance Survey LA100019488



PLACE, PLANNING & REGENERATION  
Highway Engineering Group

### Notes:

1. Do not scale from drawing.
2. All traffic management to be in accordance with Safety at street works and road works: A code of practice.
3. Works commenced after viewing the relevant statutory undertakers drawings and searching using cable avoidance tools.
4. Setting out carried out by BFC Engineer(s).

### Project title

Disabled Parking Bay 2021 - Phase 1

### Drawing title

9A Honeyhill Road - Disabled bay installation

### Prepared by

GW

### Checked by

LC

### Scale

1:500 @ A4

### Date

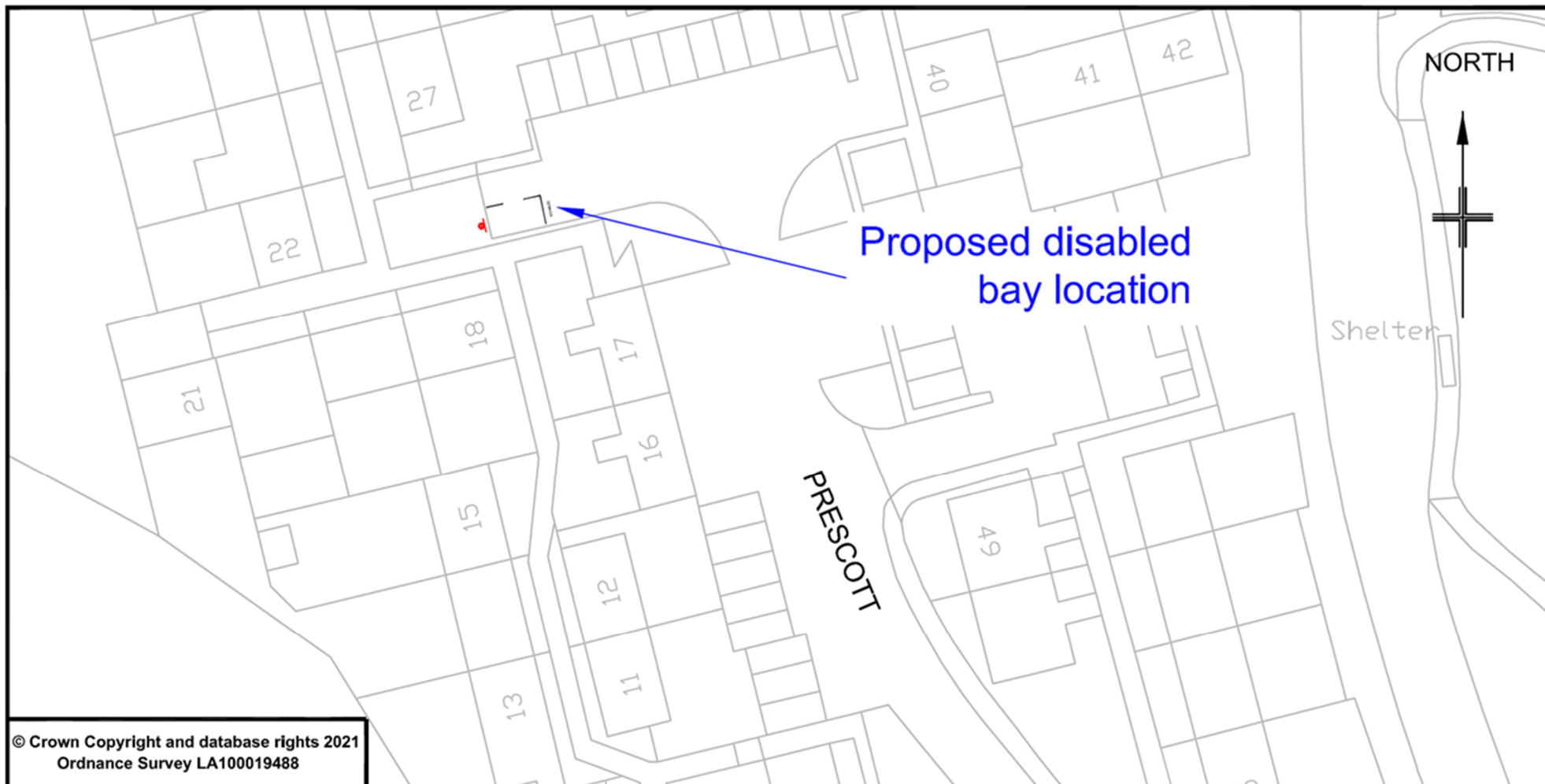
September 2021

### Project No.

### Drawing Number

### Amend Letter

# H – PRESCOTT



© Crown Copyright and database rights 2021  
Ordnance Survey LA100019488



PLACE, PLANNING & REGENERATION  
Highway Engineering Group

## Notes:

1. Do not scale from drawing.
2. All traffic management to be in accordance with Safety at street works and road works: A code of practice.
3. Works commenced after viewing the relevant statutory undertakers drawings and searching using cable avoidance tools.
4. Setting out carried out by BFC Engineer(s).

## Project title

Disabled Parking Bay 2021 - Phase 1

## Drawing title

15 Prescott - Disabled bay installation

## Prepared by

GW

## Checked by

LC

## Scale

1:500 @ A4

## Date

September 2021

## Project No.

## Drawing Number

## Amend Letter